

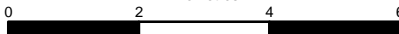


Legend

-  Vineyards (as at 2005)
-  Geographic Indicaton (Wine Regions)



Kilometres



Langhorne Creek Wine Region

Map Produced by the Phylloxera & Grape Industry Board of SA, 2006

Data Acknowledgements:
GI Regions/ Zones - Australian Wine & Brandy Corporation
Roads, Localities, Borders - Geoscience Australia (TOPO 250K)
Coastline - DEH (50K Topographic Data)